Problemas urbanos y metropolitanos.

Andrés Borthagaray

JR EAST GROUP Railway Lines Network

*Different stations may be stopped at depending on the train.
Some railway lines other than JR EAST are also displayed.

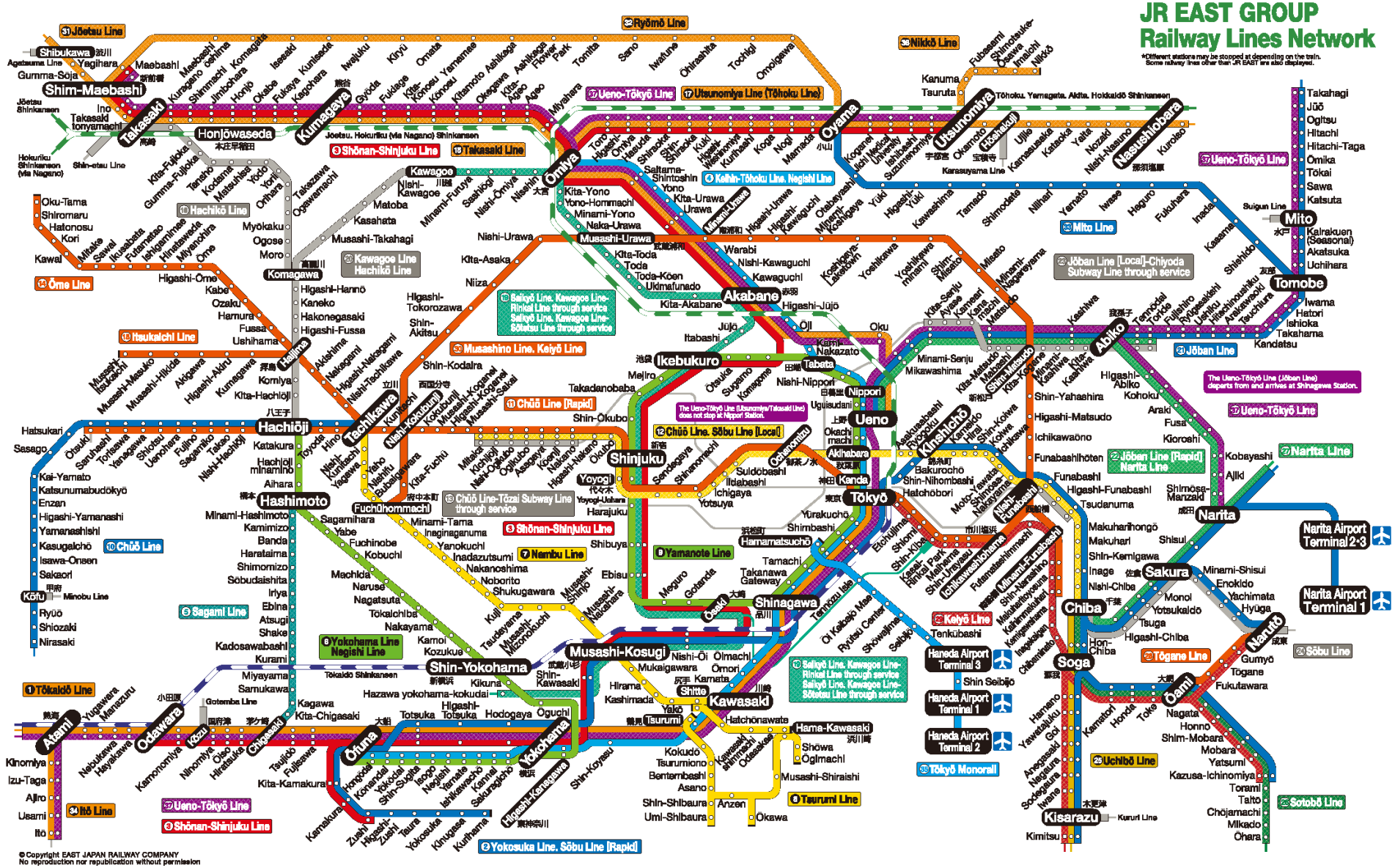

©Copyright EAST JAPAN RAILWAY COMPANY
No reproduction nor republication without permission

1 Tōkaidō Line
2 Yokosuka Line Sōbu Line [Rapid]
3 Shōnan-Shinjuku Line
4 Keihin-Tōhoku Line Negishi Line
5 Sagami Line
6 Yokohama Line Negishi Line
7 Nambu Line
8 Tsurumi Line
9 Yamanote Line
10 Chūō Line
11 Chūō Line [Rapid]
12 Chūō Line Sōbu Line [Local]
13 Chūō Line-Tōzai Subway Line through service
14 Ōme Line
15 Itsukaichi Line
16 Hachikō Line
17 Utsunomiya Line (Tōhoku Line)
18 Takasaki Line
19 Saikyō Line. Kawagoe Line-Rinkai Line through service
Saikyō Line. Kawagoe Line-Sōtetsu Line through service
20 Kawagoe Line Hachikō Line
21 Jōban Line
22 Jōban Line [Rapid] Narita Line
23 Jōban Line [Local]-Chiyoda Subway Line through service
24 Sōbu Line
25 Uchibō Line
26 Sotobō Line
27 Narita Line
28 Tōgane Line
29 Keiyō Line
30 Musashino Line Keiyō Line
31 Jōetsu Line
32 Ryōmō Line
33 Mito Line
34 Itō Line
35 Tōkyō Monorail
36 Nikkō Line
37 Ueno-Tōkyō Line

JR-EAST
2024.3.16

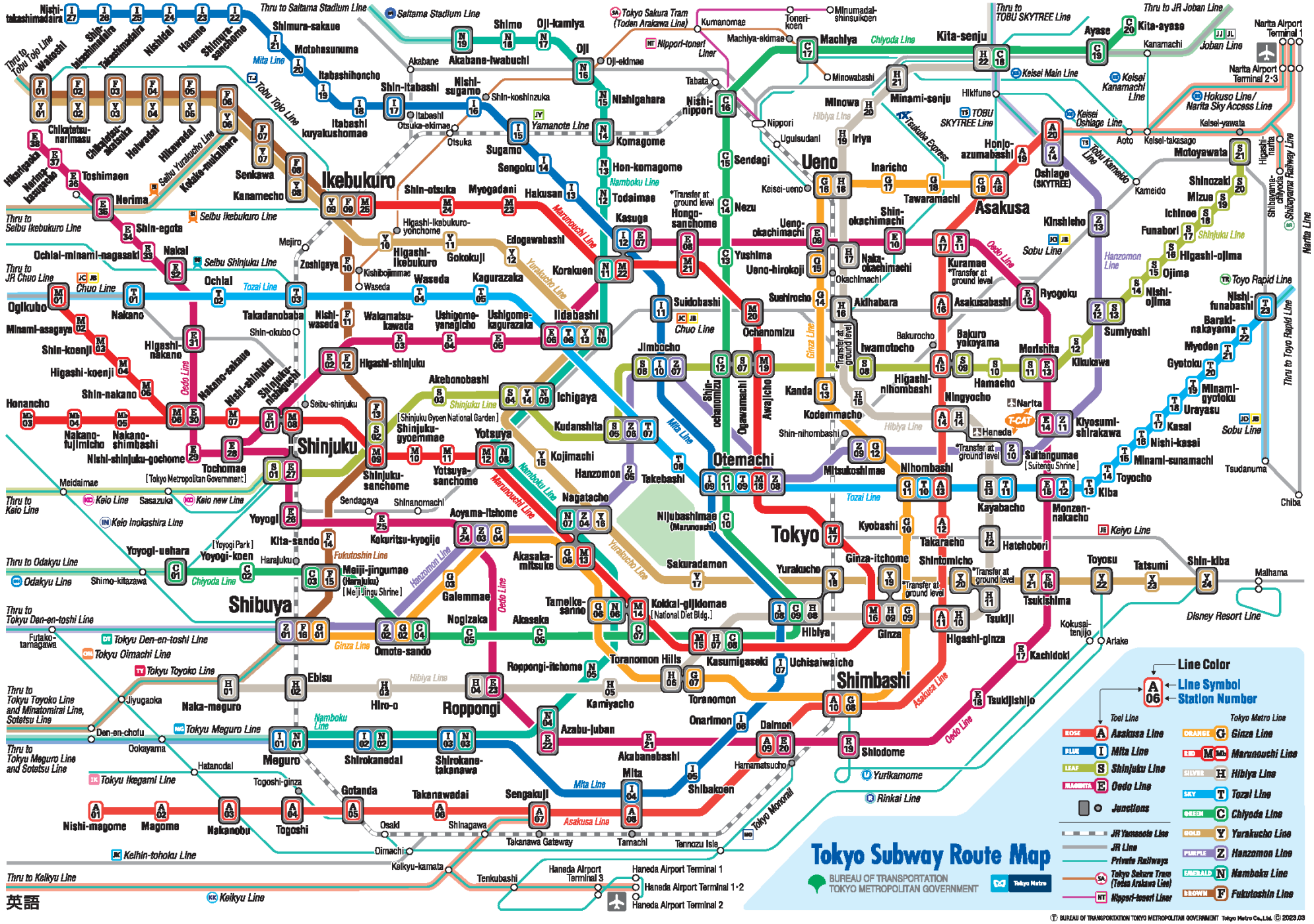
Tokyo Subway Route Map
BUREAU OF TRANSPORTATION
TOKYO METROPOLITAN GOVERNMENT
Tokyo Metro
Line Color
Line Symbol
Station Number
Toei Line
Tokyo Metro Line
Asakusa Line
Mita Line
Shinjuku Line
Oedo Line
Ginza Line
Marunouchi Line
Hibiya Line
Tozai Line
Chiyoda Line
Yurakucho Line
Hanzomon Line
Namboku Line
Fukutoshin Line
Junctions
JR Yamanote Line
JR Line
Private Railways
Tokyo Sakura Tram (Toden Arakawa Line)
Nippori-toneri Liner
Ikebukuro
Shinjuku
Shibuya
Ueno
Asakusa
Tokyo
Otemachi
Shimbashi
Roppongi
Meguro
Shinagawa
Shibakoen
Kiyosumi-shirakawa
Oshiage (SKYTREE)
Tokyo Metropolitan Government
Tokyo Monorail
Haneda Airport Terminal 1
Haneda Airport Terminal 1·2
Haneda Airport Terminal 2
Haneda Airport Terminal 3
Narita Airport Terminal 1
Narita Airport Terminal 2·3
Disney Resort Line
Keikyu Line
Keikyu-kamata
Keihin-tohoku Line
Thru to Keikyu Line
Thru to Tokyu Meguro Line and Sotetsu Line
Thru to Tokyu Toyoko Line and Minatomirai Line, Sotetsu Line
Thru to Tokyu Den-en-toshi Line
Thru to Odakyu Line
Thru to Keio Line
Thru to Selbu Ikebukuro Line
Thru to JR Chuo Line
Thru to Tobu Tojo Line
Thru to Saitama Stadium Line
Thru to TOBU SKYTREE Line
Thru to JR Joban Line
Thru to Toyo Rapid Line
Thru to Shibayama Railway Line
英語
© BUREAU OF TRANSPORTATION TOKYO METROPOLITAN GOVERNMENT Tokyo Metro Co.,Ltd. © 2023.03

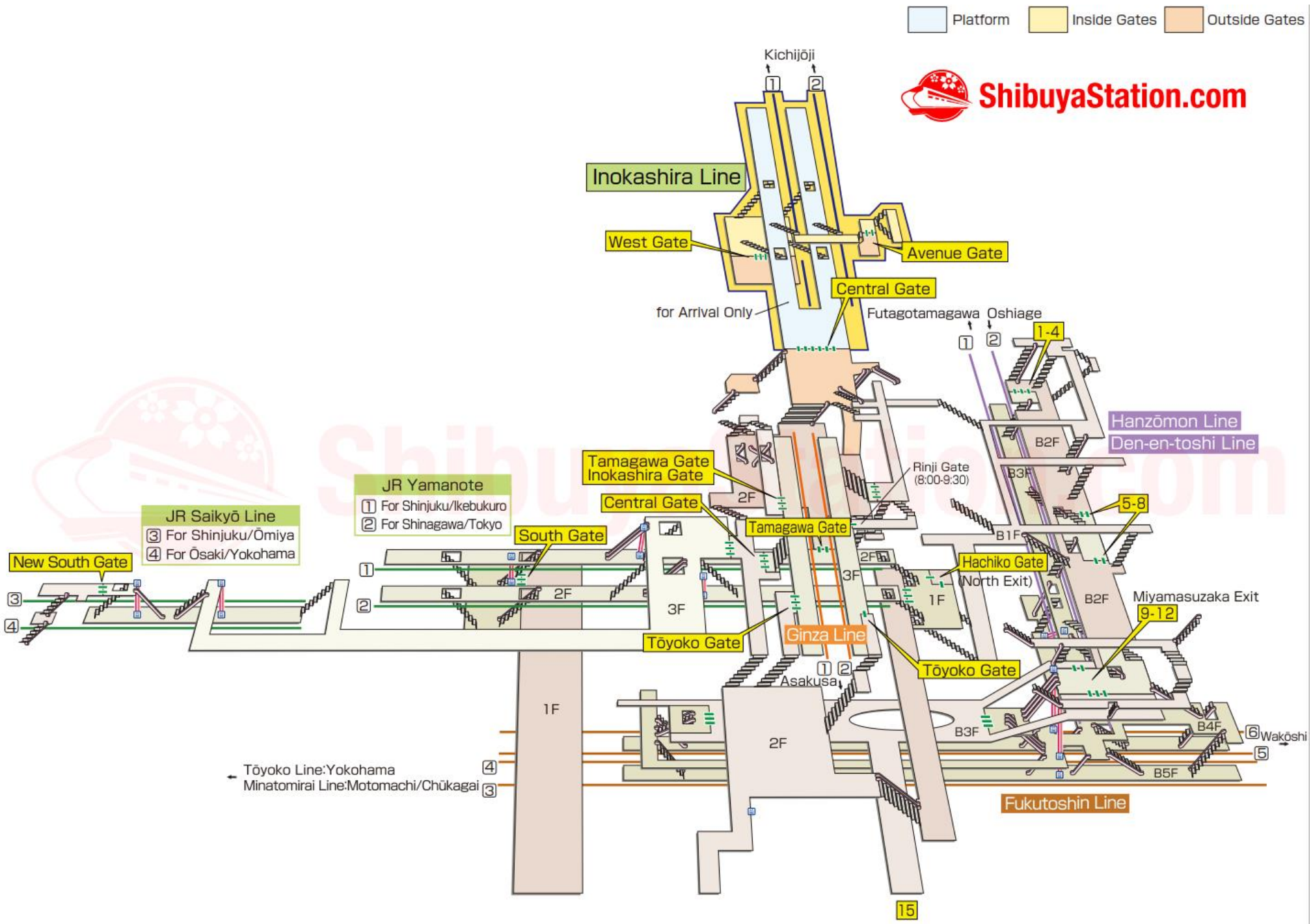
Platform
Inside Gates
Outside Gates
ShibuyaStation.com
Kichijōji
1
2
Inokashira Line
West Gate
Avenue Gate
Central Gate
for Arrival Only
Futagotamagawa
Oshiage
1-4
Hanzōmon Line
Den-en-toshi Line
B2F
B3F
B1F
Tamagawa Gate
Inokashira Gate
Rinji Gate
(8:00-9:30)
Central Gate
2F
Tamagawa Gate
5-8
JR Yamanote
1 For Shinjuku/Ikebukuro
2 For Shinagawa/Tokyo
JR Saikyō Line
3 For Shinjuku/Ōmiya
4 For Ōsaki/Yokohama
South Gate
New South Gate
3
4
2F
3F
Hachiko Gate
(North Exit)
1F
Miyamasuzaka Exit
9-12
Tōyoko Gate
Ginza Line
Tōyoko Gate
Asakusa
1F
2F
B3F
B4F
6
Wakōshi
5
B5F
Tōyoko Line:Yokohama
Minatomirai Line:Motomachi/Chūkagai
Fukutoshin Line
15

Hisamitsu
サロンパス
UC
TOPS
DHC
F21
STARBUCKS COFFEE
ShibuyaStation.com

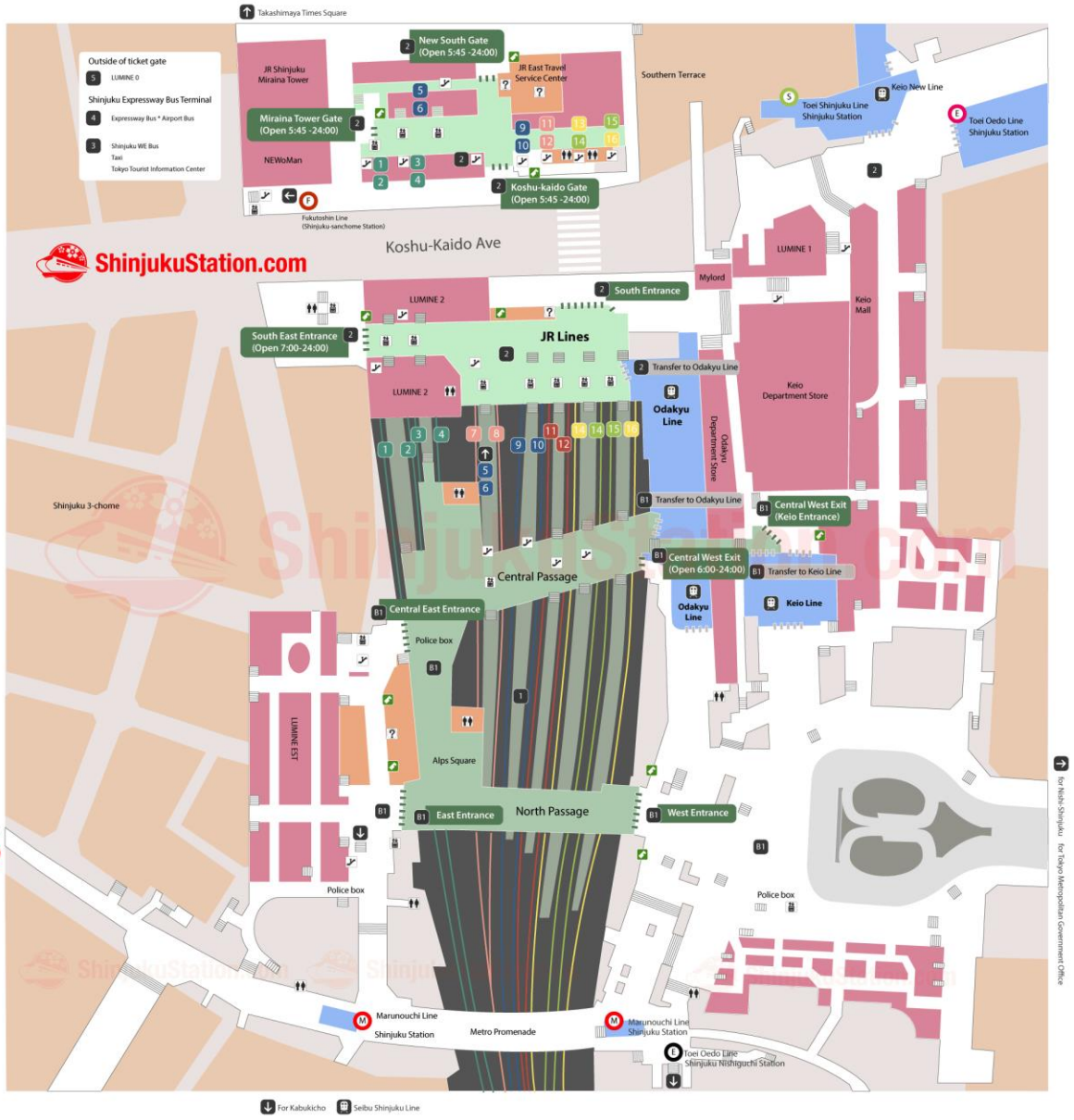

LEGEND

9 Lines	Escalator	Ticket Counter	Stairs
B1 Floors	Elevator	Information Desk	Restroom Men/Women

https://www.tokyobybike.com/2009/06/introducing-mamachari.html

Fig. 2-22 Vista detallada de Yanagi Kōji (1:100).

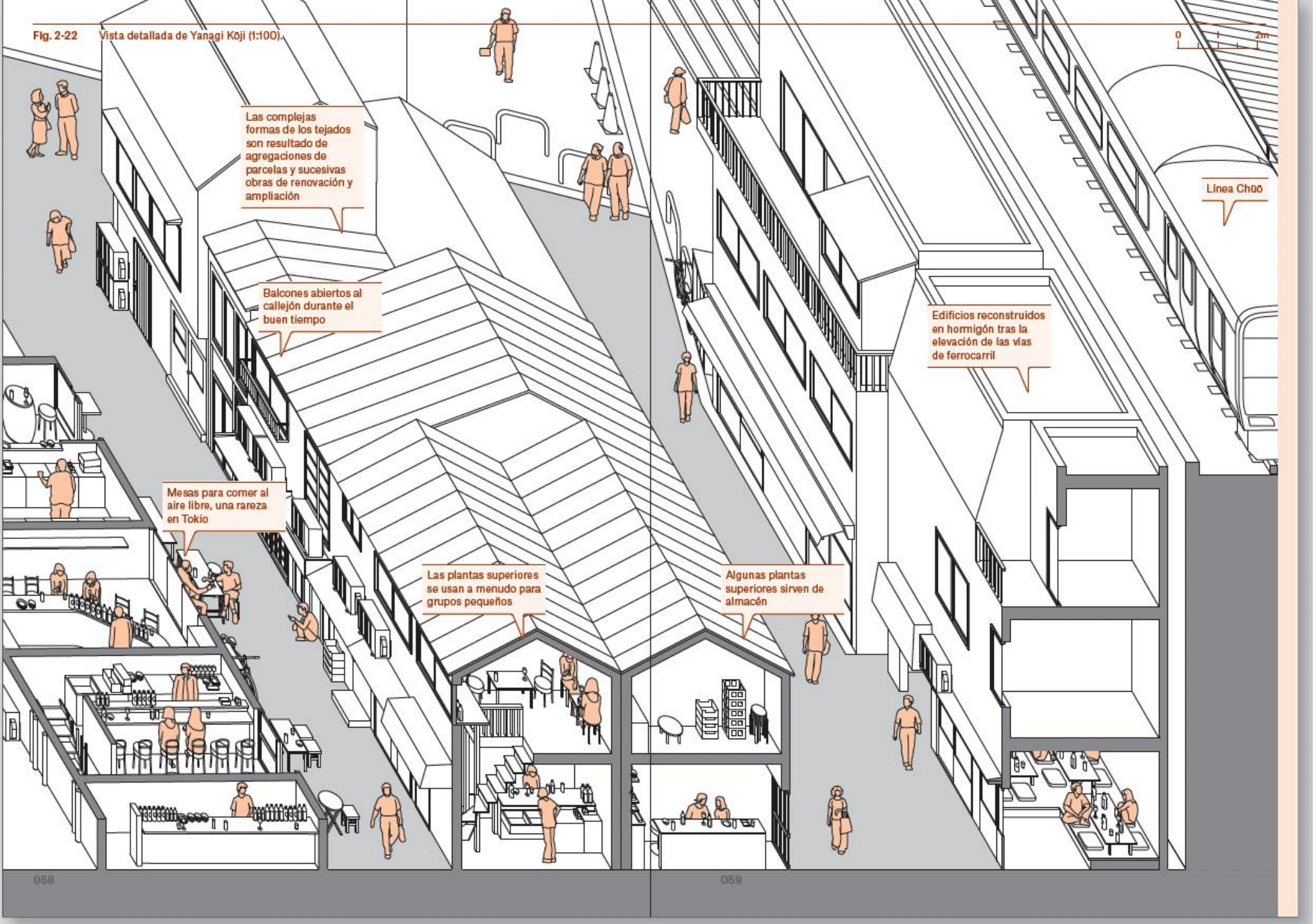

Funding sustainable mobility infrastructure

Land value capture strategies of the Japanese railway groups

EHESS Seminar – June 5, 2022

Natacha Aveline-Dubach, CNRS professor at Géographie-cités, Campus Condorcet

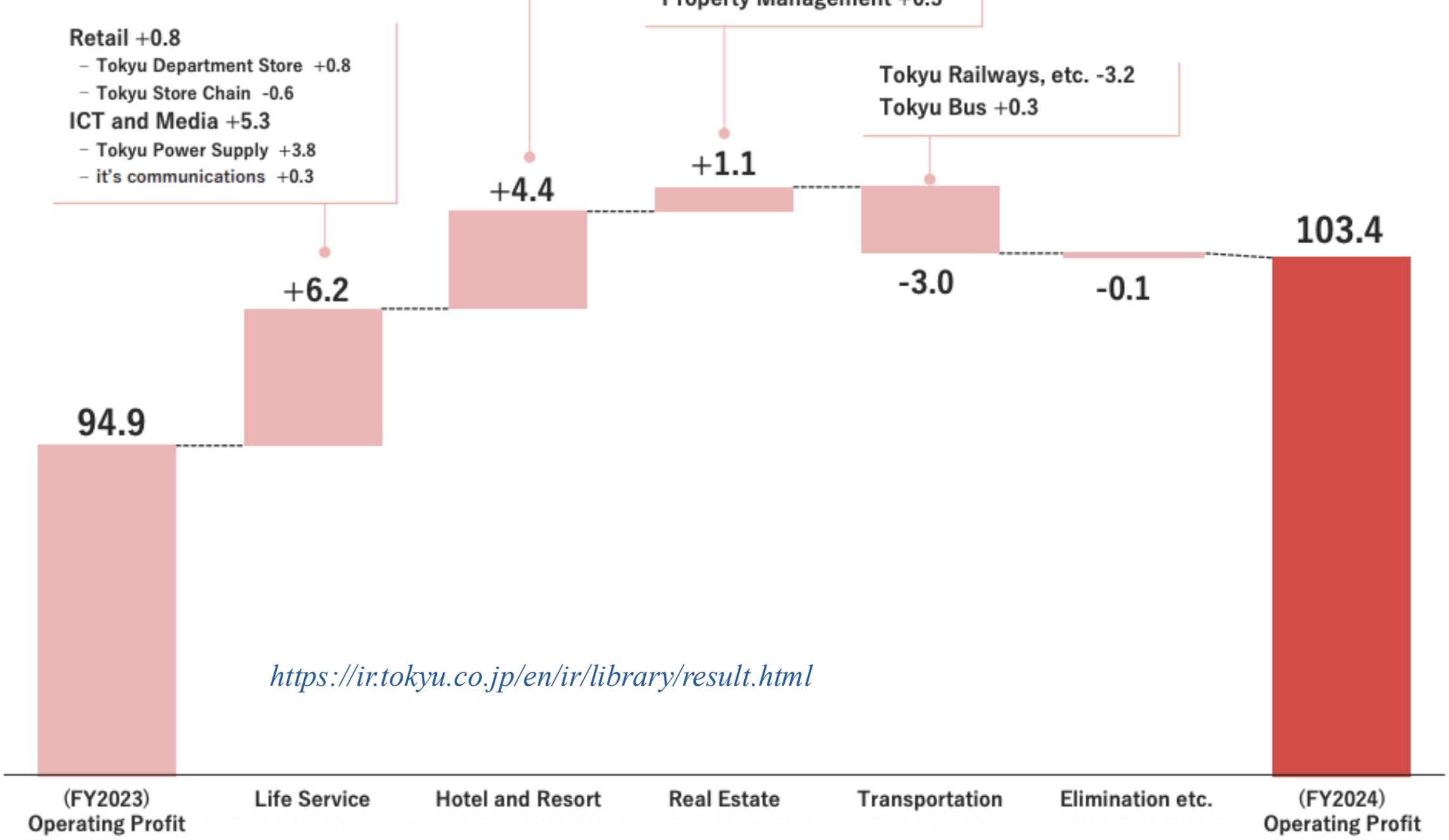

https://ir.tokyu.co.jp/en/ir/library/result.html

© 2025 TOKYU CORPORATION All Rights Reserved.

Territorio marcado por la movilidad

De 1970 a 2000, el metro regional llamado RER unió las “villes Nouvelles” (nuevas ciudades en las afueras) con París.

En el siglo XX como en el XXI, las redes abren territorios, hacen accesibles los lugares empoderando las ciudades.

Metro
1900 – 1939

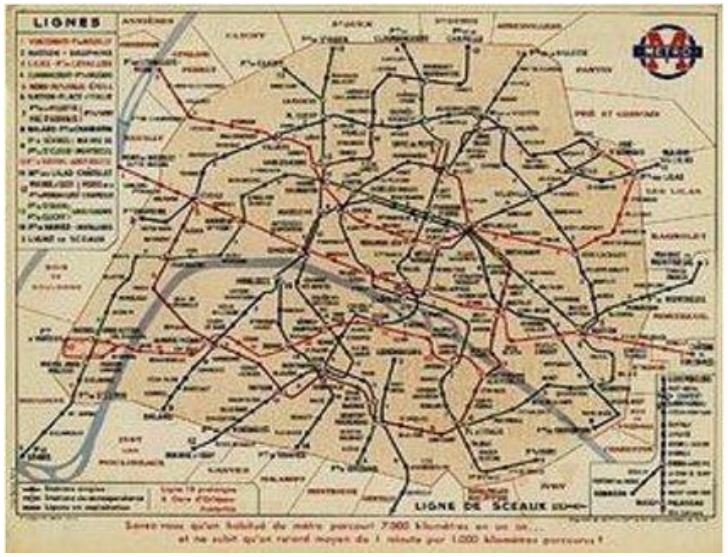

RER
1970 – 2000

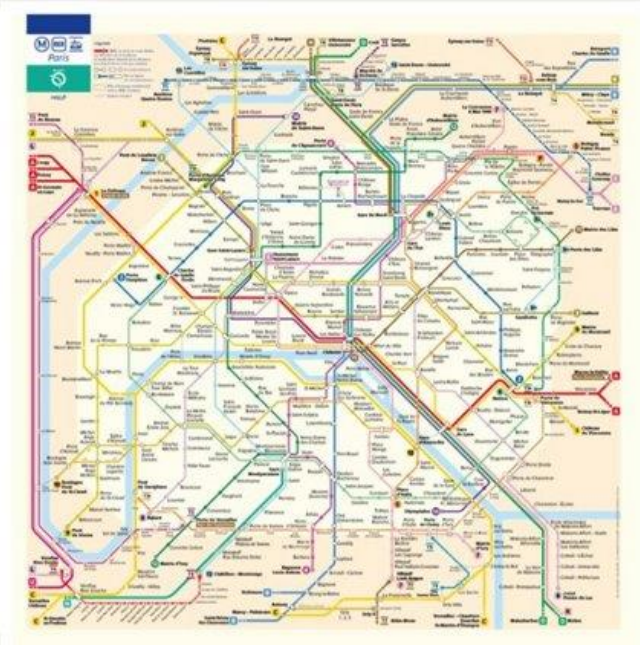

Grand Paris Express
2024 - 2035

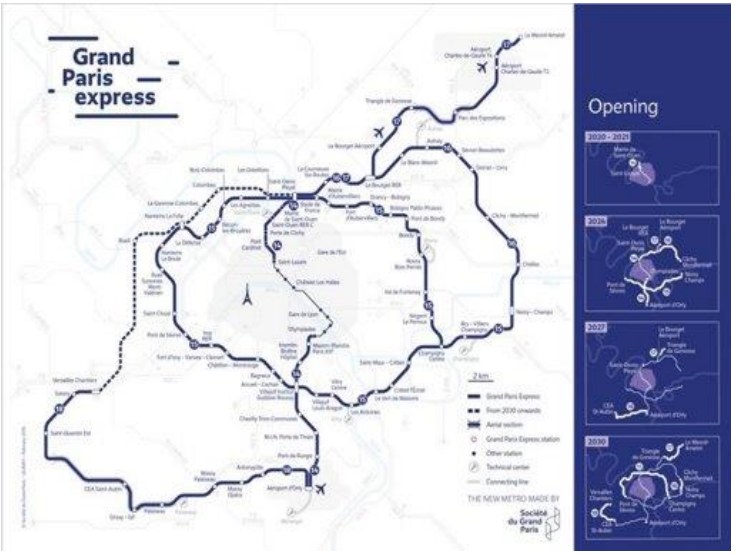

Fuente: Yo Kaminagai (RATP)

optile.com — ratp.fr 34 24 (service gratuit + prix d'appel) — transilien.com 36 58 (service gratuit + prix d'appel)

Lignes de transport en commun

Train / **RER**: A B C D E H J K L N P R U

Métro: 1 2 3 3bis 4 5 6 7 7bis 8 9 10 11 12 13 14 15

Tram: T1 T2 T3a T3b T4 T5 T6 T7 T8 T9 T10 T11 T12 T13

Bus

T Zen

Le T Zen est un mode de transport qui bénéficie du meilleur de l'innovation : voies réservées, véhicules spacieux et accessibles, stations facilement identifiables et information en temps réel.

Express

Les bus Express circulent sur de longues distances, tous les jours sauf exception, et relient les principales agglomérations de grande couronne et les aéroports.

Gare — Gare en correspondance — Terminus

Station — Station en correspondance — Terminus

Station — Station en correspondance — Terminus

Station — Station en correspondance — Terminus

Arrêt — Arrêt en correspondance — Terminus

Liaison entre gares/stations par la voie publique

*Tarification spéciale : Orlybus, Orlyval, Roissybus et A14

Les sites et services essentiels

iledefrance-mobilites.fr

Le portail de référence pour tous vos déplacements en Île-de-France : itinéraires, horaires, tarifs et titres de transport... Pour avoir le choix de plusieurs itinéraires en un seul clic, connaître les itinéraires accessibles aux personnes à mobilité réduite.
Téléchargez l'application gratuitement.

infomobi - 09 70 81 83 85 - ile-defrance-mobilites.fr
Pour une information spécialisée et des conseils pour aider les voyages handicapés à préparer leurs déplacements.
Conseils disponibles par mail et téléphone.

Index des gares et des stations

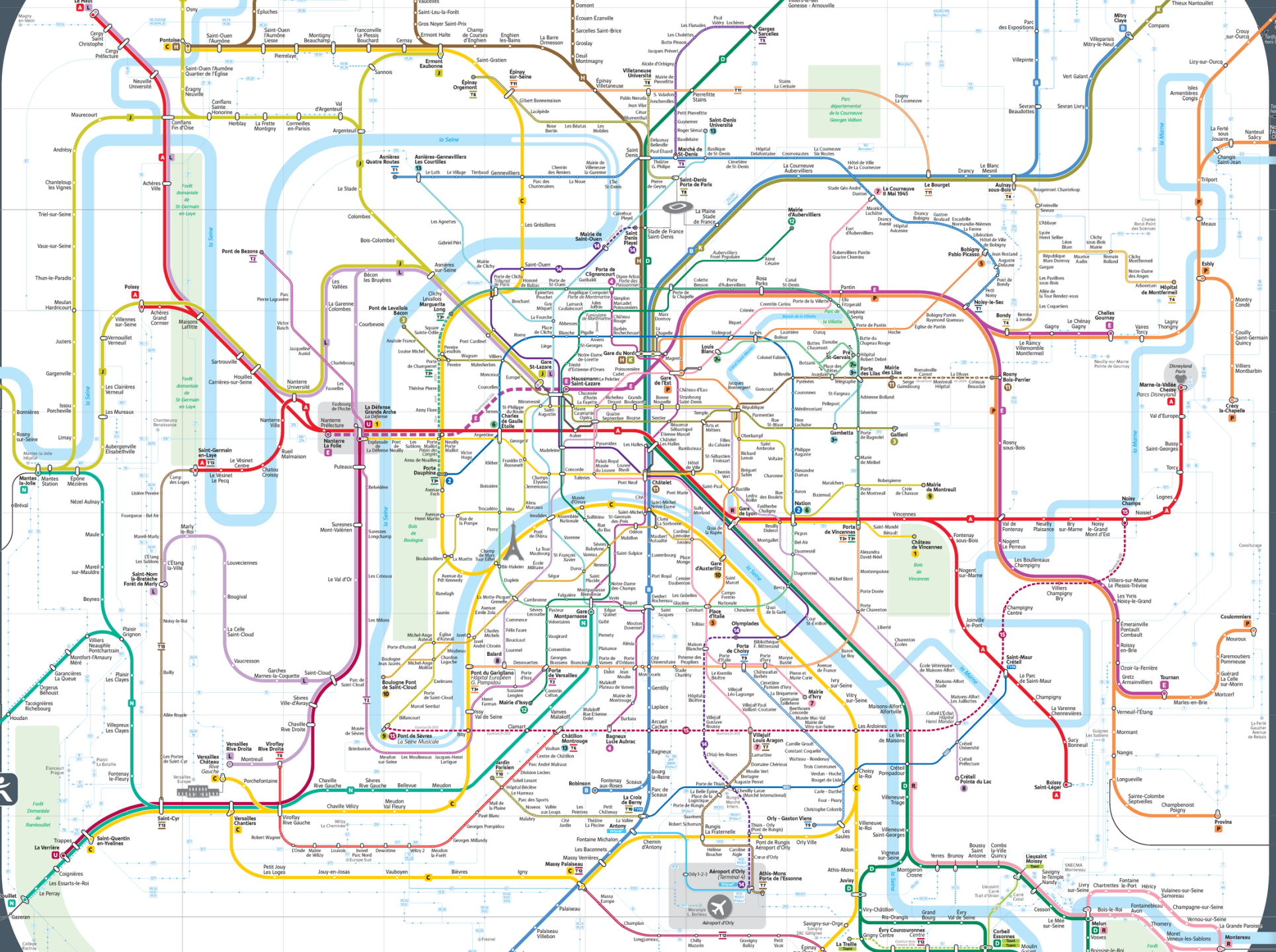

Grand Paris Express : 2024 - 2035

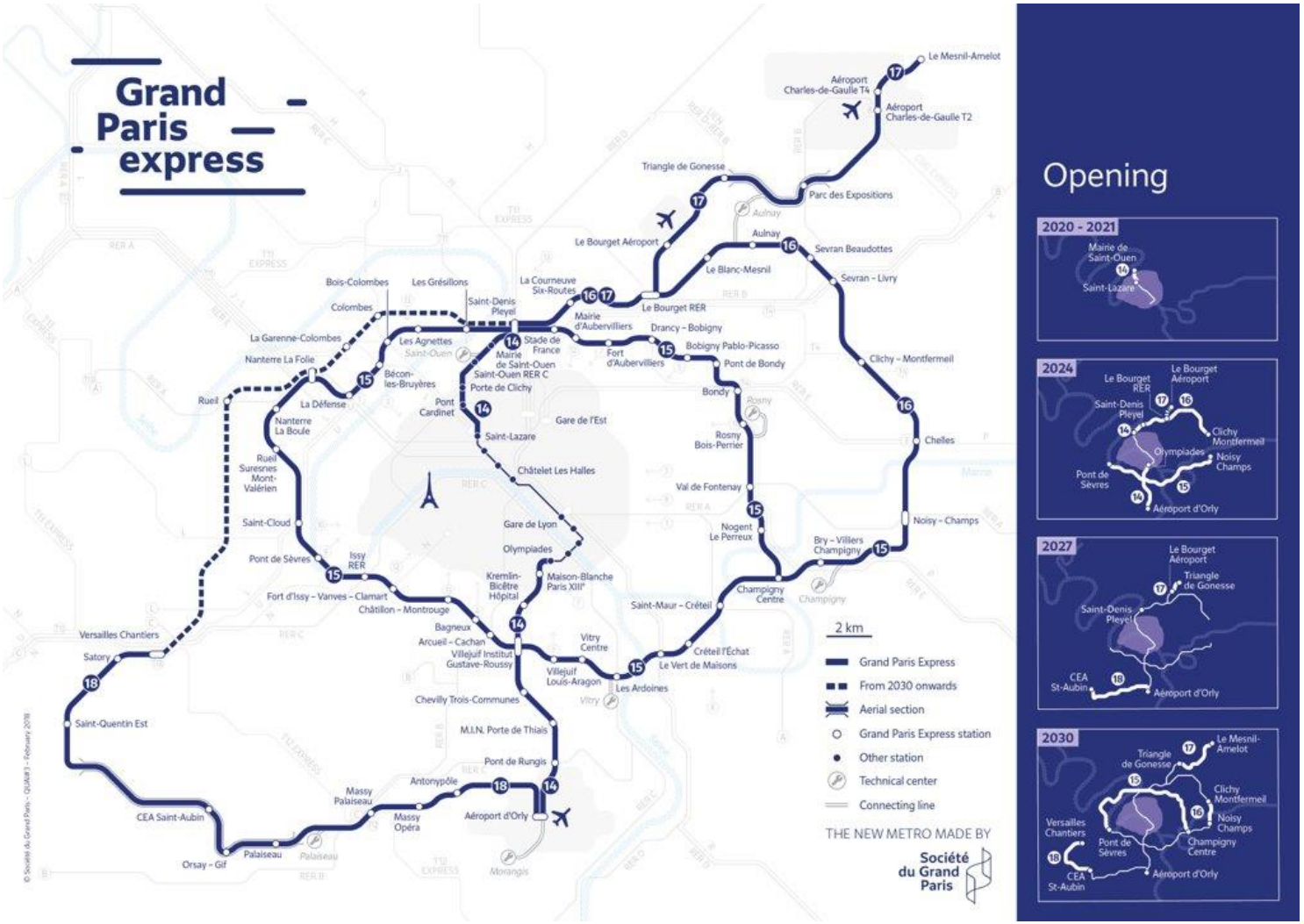

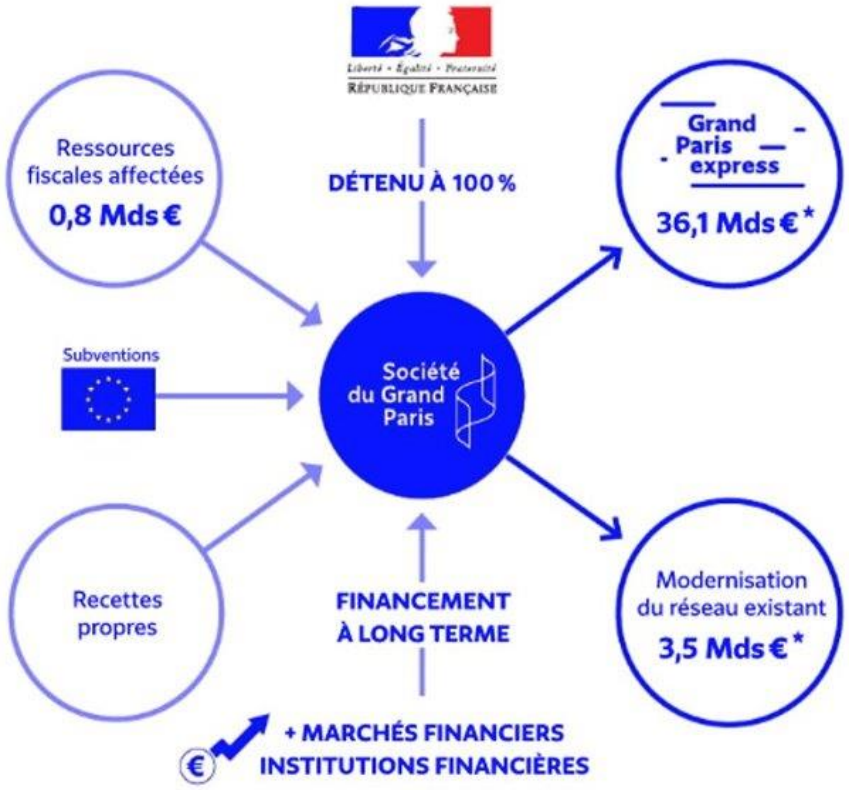

BIBLIOTHÈQUE
FRANÇOIS MITTERRAND
Alarme
Sortie
Exit • Salida
BIBLIOTHÈQUE
FRANÇOIS MITTERRAND
R10
LIBÉ

10%

RER
D
Stade
de France
Centre
Aquatique

Plano general de la red de ferrocarriles

SA — **Once**
Moreno
Línea Sarmiento

MI — **Retiro**
Tigre/Mitre/J. L. Suárez
Línea Mitre

BS — **Dr. A. Sáenz**
M. C. G. Belgrano/Gonzalez Catán
Línea Belgrano Sur

BD — **Puente Alsina**
Aldo Bonzi
Línea Belgrano Sur

SM — **Retiro**
Dr. Cabred
Línea San Martín

RO — **Constitución/Ezeiza/A. Korn/**
Gutiérrez/Bosques/La Plata
Línea Roca

RD — **Temperley**
Haedo
Línea Roca

TC — **Maipú**
Delta
Tren de la Costa

TRENES ARGENTINOS

Mapa de red

Subte
Buenos Aires Ciudad

VIGILA TU HOGAR O NEGOCIO
desde cualquier parte del mundo
3MESES
AL MISMO PRECIO
1500 PRODUCTOS Carrefour
$229
C.A.U
a Andenes
METROVIAS
10:15

Empleo de AI para el análisis de imágenes. Percepción de seguridad, confort y habitabilidad de las estaciones de subte de la Línea H

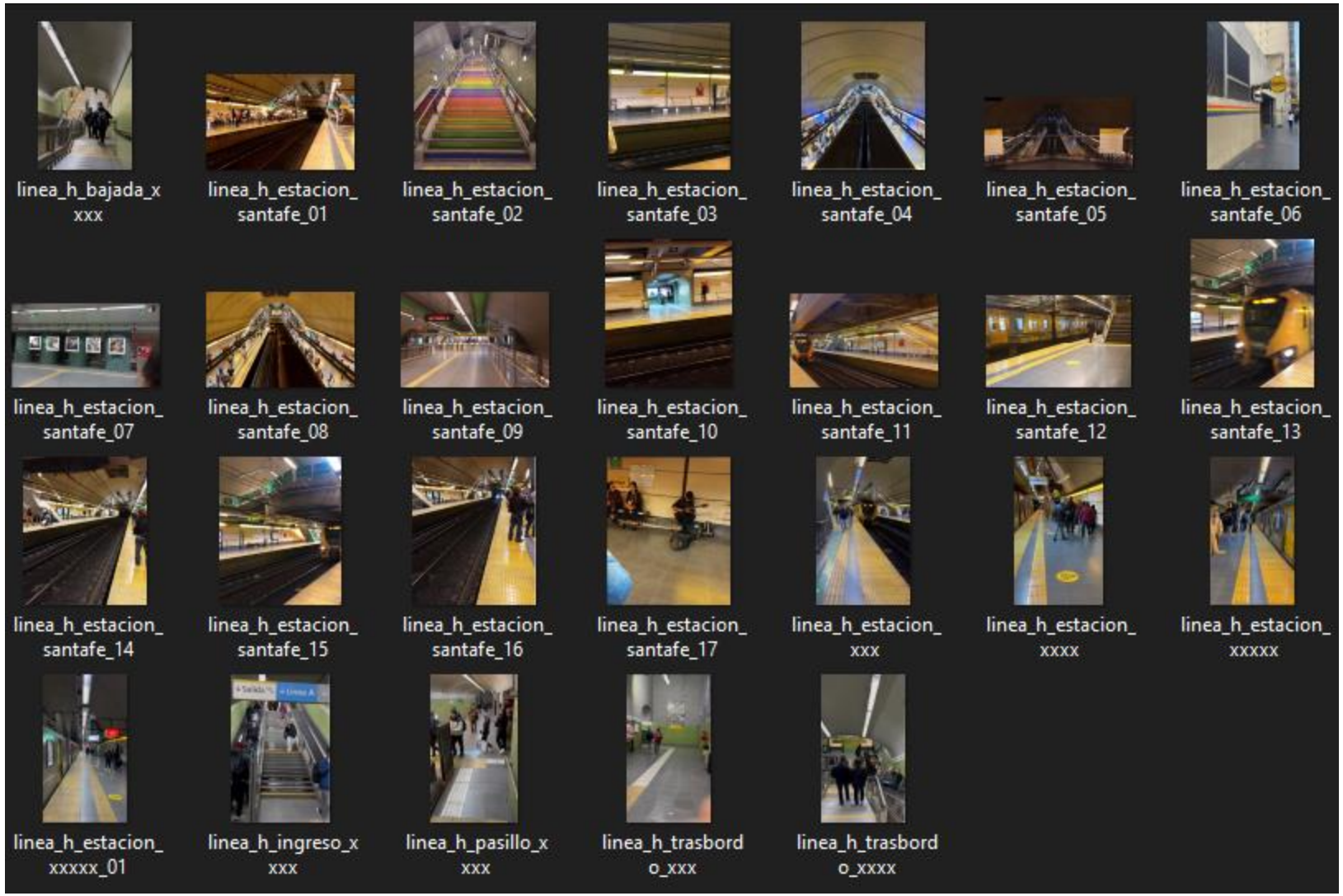



razr 40 ULTRA